












Legend:

-  Park Office
-  Restroom
-  Parking
-  Group Area
-  Picnic Shelter
(Capacity of up to 250 max.)
-  Bike Trail
-  Fish Cleaning Station
-  Amphitheater
-  Gazebo
-  Scenic Overlook
-  Dam
-  Maintenance Yard
-  Creek
-  Paved Road
-  Unpaved Trail
-  Bike Path

REGIONAL PARK

Laguna Niguel Regional Park

31 ACRE FISHING LAKE STOCKED SEASONALLY WITH TROUT • PLAN A PICNIC • FLY A REMOTE-CONTROL GLIDER

SPRING/SUMMER: 7:00 A.M. – 9:00 P.M.
FALL/WINTER: 7:00 A.M. – 6:00 P.M.

OFFICE HOURS:
 MON. – FRI. 8:00 A.M. – 3:30 P.M.





Vicinity Map | LAGUNA NIGUEL REGIONAL PARK



28241 La Paz Road, Laguna Niguel, CA 92677
 949-923-2240 • lagunaniguel@ocparks.com
 ocparks.com

RESERVATIONS
 To reserve a picnic shelter,
 visit ocparks.com.

