



DAY USE:
7:00 A.M. - SUNSET
PARKING:
8:00 A.M. - 5:00 P.M.

Laguna Coast Wilderness Park


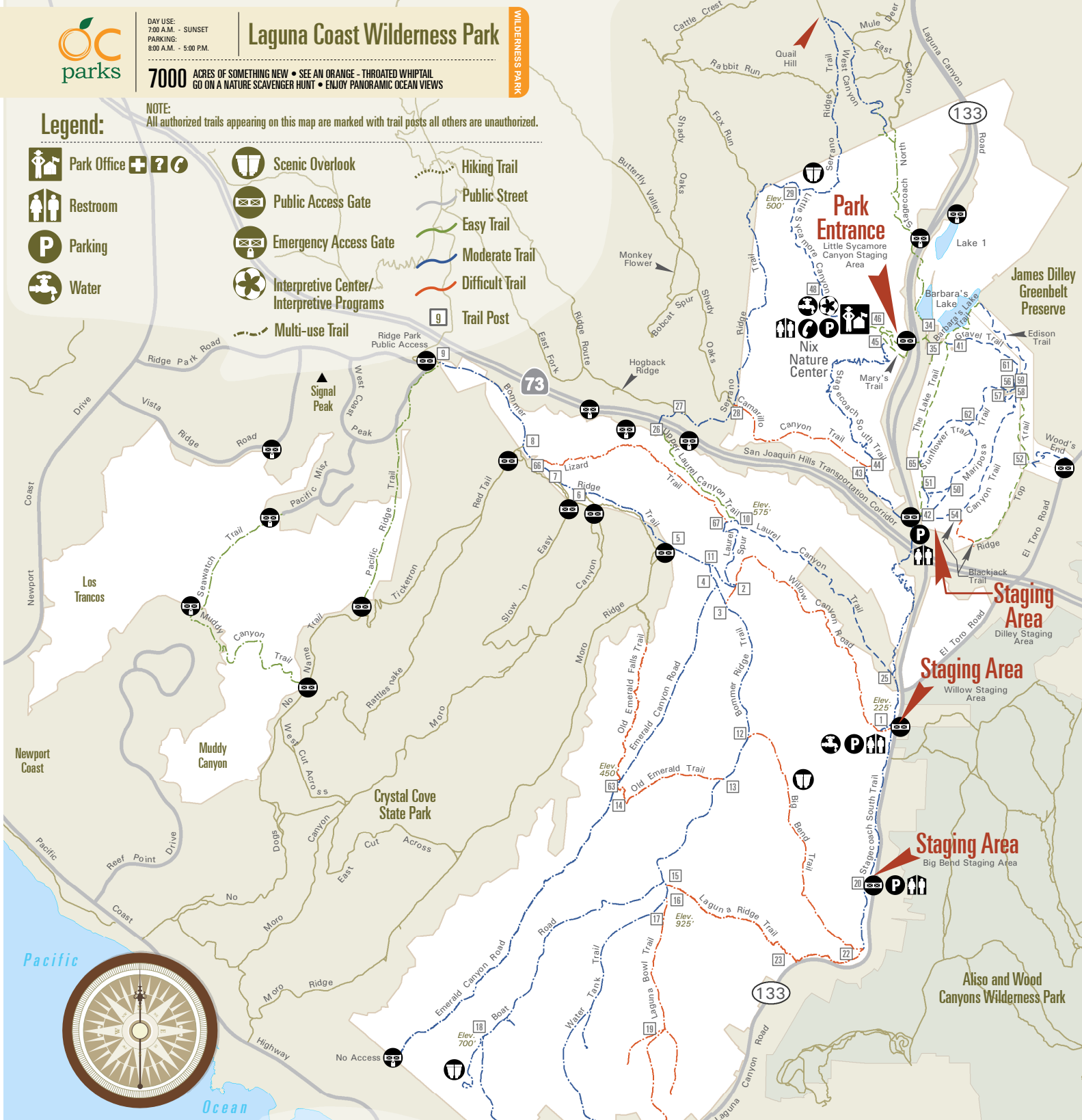
WILDERNESS PARK

7000 ACRES OF SOMETHING NEW • SEE AN ORANGE - THROATED WHIPTAIL
GO ON A NATURE SCAVENGER HUNT • ENJOY PANORAMIC OCEAN VIEWS

Legend:

NOTE: All authorized trails appearing on this map are marked with trail posts all others are unauthorized.

- Park Office
- Restroom
- Parking
- Water
- Scenic Overlook
- Public Access Gate
- Emergency Access Gate
- Interpretive Center/
Interpretive Programs
- Multi-use Trail
- Hiking Trail
- Public Street
- Easy Trail
- Moderate Trail
- Difficult Trail
- Trail Post



Vicinity Map

LAGUNA COAST WILDERNESS PARK



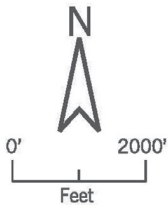
Trail Guide:

hiking only Barbara's Lake Trail: EASY .25 Miles	hiking only Canyon Trail: MODERATE .9 Miles	hiking only Lizard Trail: DIFFICULT 1 Mile	multi-use Mariposa Trail: MODERATE 1.2 Miles	hiking only Mary's Trail: EASY 0.9 Miles	multi-use Stagecoach SouthTr: MODERATE 4.2 Miles
multi-use Big Bend Trail: DIFFICULT 1.5 Miles	multi-use Edison Trail: MODERATE 0.9 Miles	hiking only The Lake Trail: EASY 1 Mile	hiking only Mary's Trail: EASY .25 Miles	multi-use Sunflower Trail: MODERATE .4 Miles	multi-use Upper Laurel: EASY .65 Miles
hiking only Blackjack Trail: DIFFICULT 0.5 Miles	multi-use Emerald Canyon Rd: MODERATE 3 Miles	multi-use Laurel Canyon Tr: MODERATE 1.5 Miles	multi-use Old Emerald Trail: DIFFICULT .75 Miles	hiking only Ridge Top Trail: EASY 1 Mile	multi-use Water Tank Trail: MODERATE 1.5 Miles
multi-use Boat Road: MODERATE 1.3 Miles	multi-use Gravel Trail: MODERATE 0.5 Miles	multi-use Laurel Spur: MODERATE 0.5 Miles	multi-use Ridge Top Trail: EASY 1 Mile	multi-use Serrano Ridge Trail: MODERATE 4 Miles	multi-use Willow Canyon Road: DIFFICULT 1.5 Miles
multi-use Bommer Ridge Tr: MODERATE 3.75 Miles	multi-use Laguna Bowl Trail: DIFFICULT 1.5 Miles	multi-use LittleSycamoreCynTr: MODERATE 1 Mile	multi-use Camarillo Canyon Tr: DIFFICULT 0.9 Miles	multi-use Laguna Ridge Trail: DIFFICULT 1.25 Miles	multi-use Old Emerald Falls Trail: DIFFICULT 1 Mile
multi-use Camarillo Canyon Tr: DIFFICULT 0.9 Miles	multi-use Laguna Ridge Trail: DIFFICULT 1.25 Miles	multi-use Old Emerald Falls Trail: DIFFICULT 1 Mile	multi-use Stagecoach NorthTrail: EASY .75 Miles	multi-use Woods End Trail: MODERATE 1 Mile	multi-use Woods End Trail: MODERATE 1 Mile

18751 Laguna Canyon Road, Laguna Beach, CA 92651
949-923-2235 - lagunacoast@ocparks.com
www.ocparks.com/laguna coast



Orange County Parks



All authorized trails appear on this map. All others are unauthorized and use is subject to citation/fine

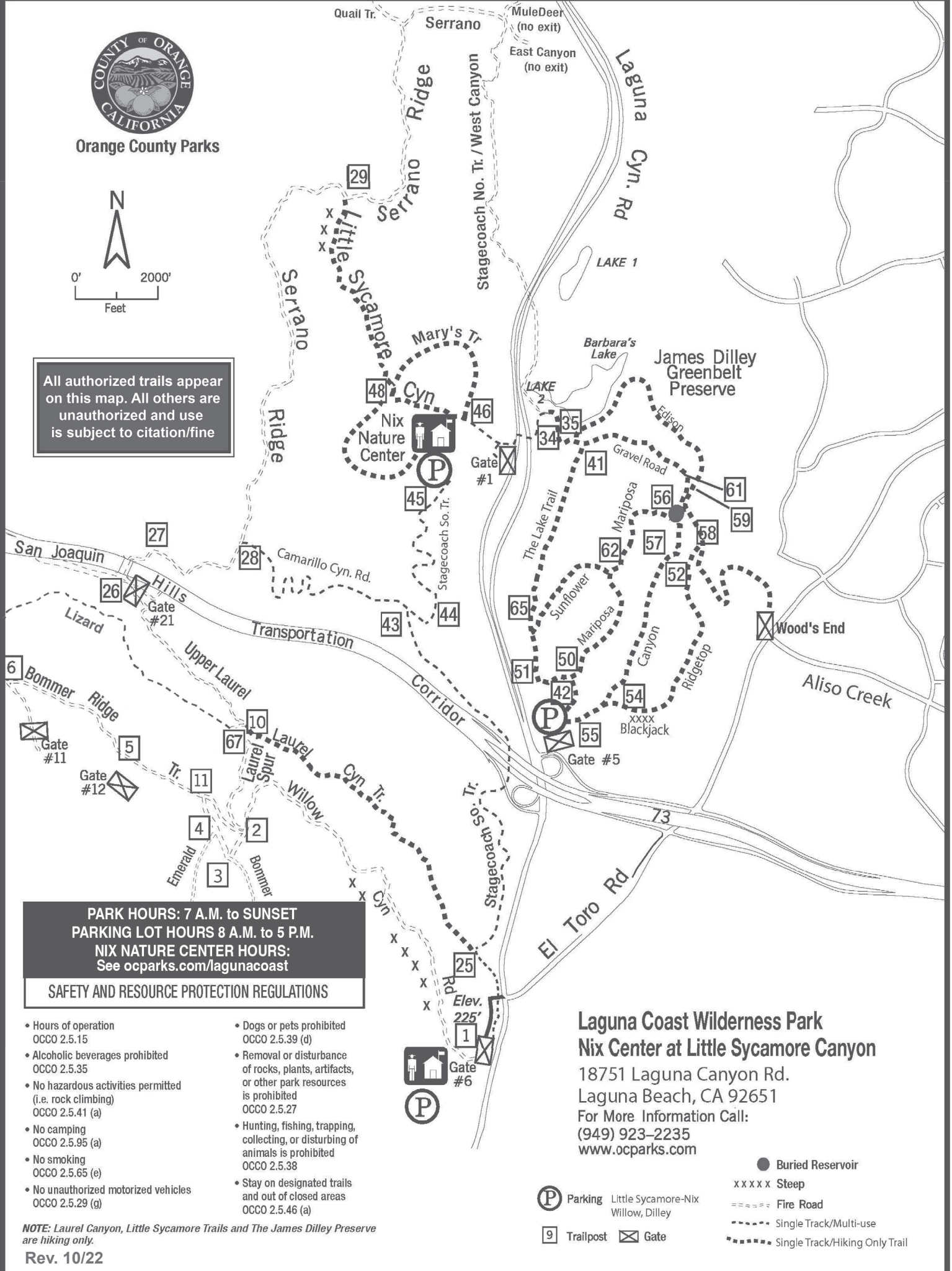
PARK HOURS: 7 A.M. to SUNSET
PARKING LOT HOURS 8 A.M. to 5 P.M.
NIX NATURE CENTER HOURS: See ocparks.com/lagunacoast
SAFETY AND RESOURCE PROTECTION REGULATIONS

- Hours of operation OCCO 2.5.15
Alcoholic beverages prohibited OCCO 2.5.35
No hazardous activities permitted (i.e. rock climbing) OCCO 2.5.41 (a)
No camping OCCO 2.5.95 (a)
No smoking OCCO 2.5.65 (e)
No unauthorized motorized vehicles OCCO 2.5.29 (g)

- Dogs or pets prohibited OCCO 2.5.39 (d)
Removal or disturbance of rocks, plants, artifacts, or other park resources is prohibited OCCO 2.5.27
Hunting, fishing, trapping, collecting, or disturbing of animals is prohibited OCCO 2.5.38
Stay on designated trails and out of closed areas OCCO 2.5.46 (a)

NOTE: Laurel Canyon, Little Sycamore Trails and The James Dilley Preserve are hiking only.

Rev. 10/22



Laguna Coast Wilderness Park
Nix Center at Little Sycamore Canyon

18751 Laguna Canyon Rd.
Laguna Beach, CA 92651
For More Information Call:
(949) 923-2235
www.ocparks.com

- Buried Reservoir (black dot)
Steep (xxxxx)
Fire Road (dashed line)
Single Track/Multi-use (dotted line)
Single Track/Hiking Only Trail (dash-dot line)
Parking (P in circle)
Trailpost (9 in square)
Gate (X in square)